


SOUTHAMPTON COUNTY, VA



COUNTY ROAD MAP



SOUTHAMPTON COUNTY

ROAD CLASSIFICATIONS

- Frontage Road
- Secondary Route
- State Route
- U.S. Route
- Urban Road
- LightSurface
- DividedHwyInterstate
- AllWeatherSurface
- Unsurfaced
- otherSurface
- BikeRoutes
- AppalachianTrail
- Scenic Roads

MISCELLANEOUS

- Schools
- Seaports
- Park_RideLots
- AIRPORTS**
- Commercial
- General
- Military

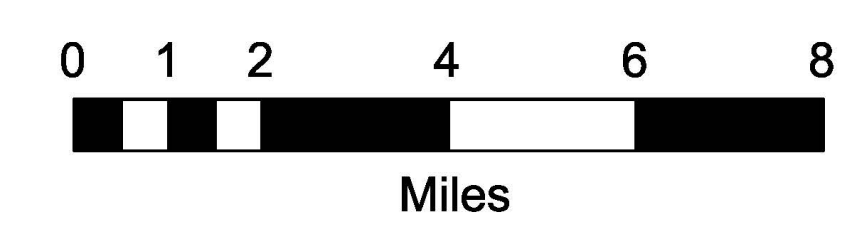
RAILROADS

- Metro
- VARailroads
- Park_N_Ride

BOUNDARIES

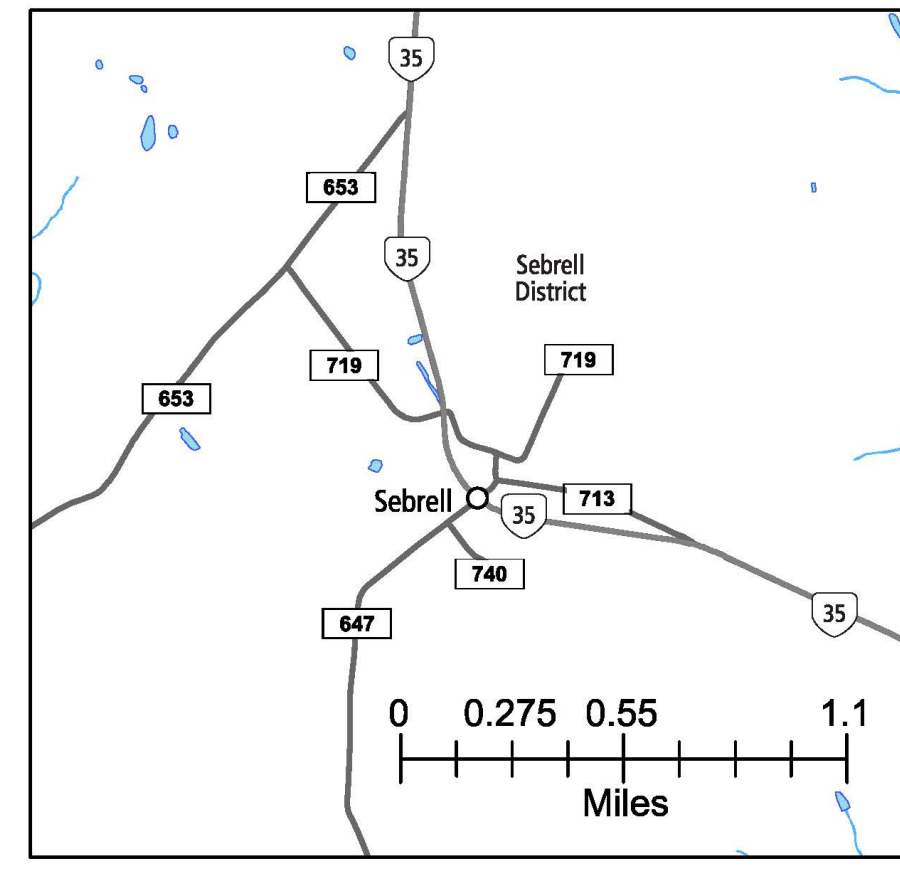
- MilitaryAreas
- MagisterialDistricts
- Incorp_Areas
- Natural_LandCover

Additional ROAD CLASSIFICATION (Post 2019)
Hard-surface

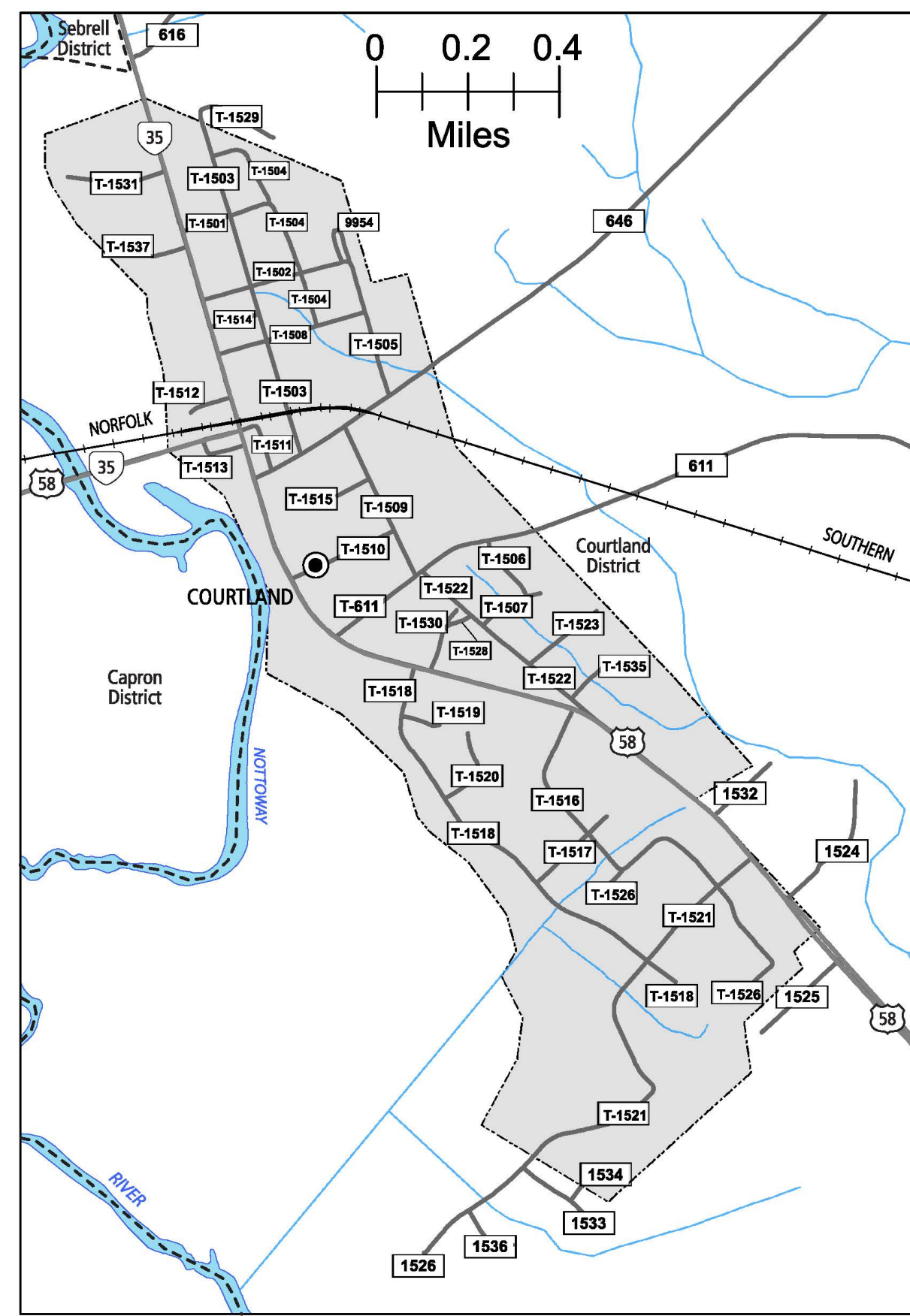


The accuracy or completeness of this map is not guaranteed or warranted. Map depicts state-maintained highway network as of May 1, 2021. Copyright © 2021 by Commonwealth of Virginia Department of Transportation, All Rights Reserved

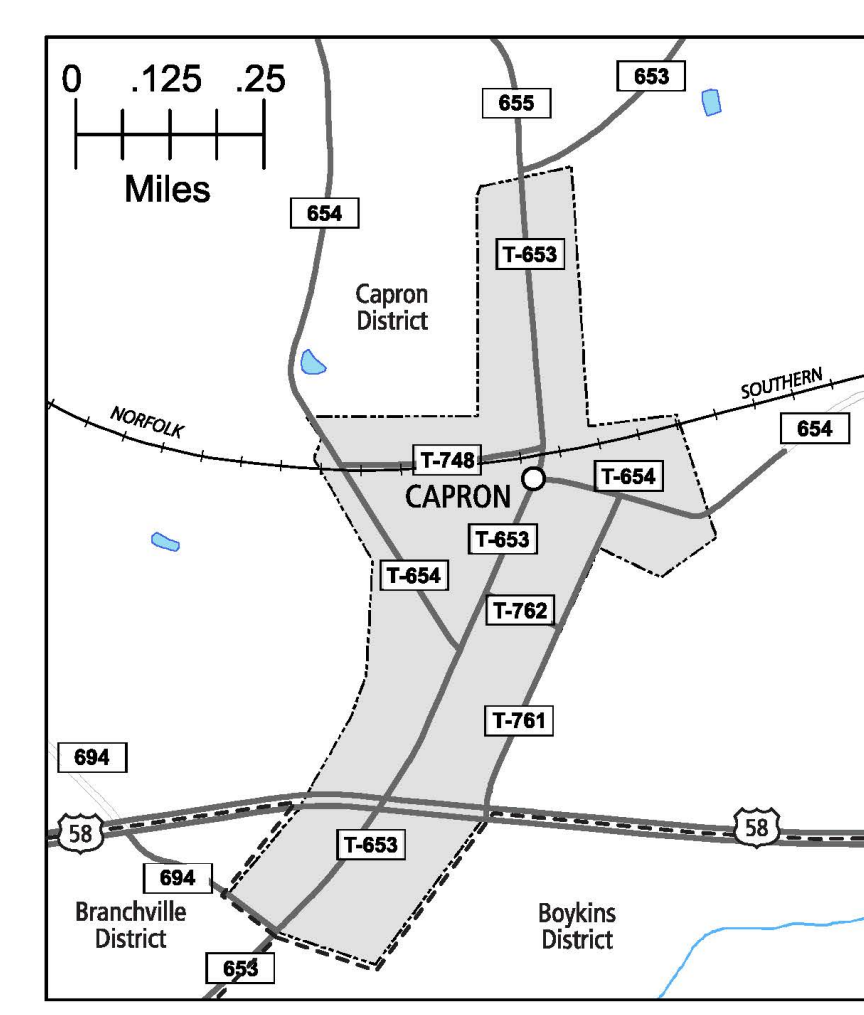
AN INVENTORY OF STATE MAINTAINED ROADS



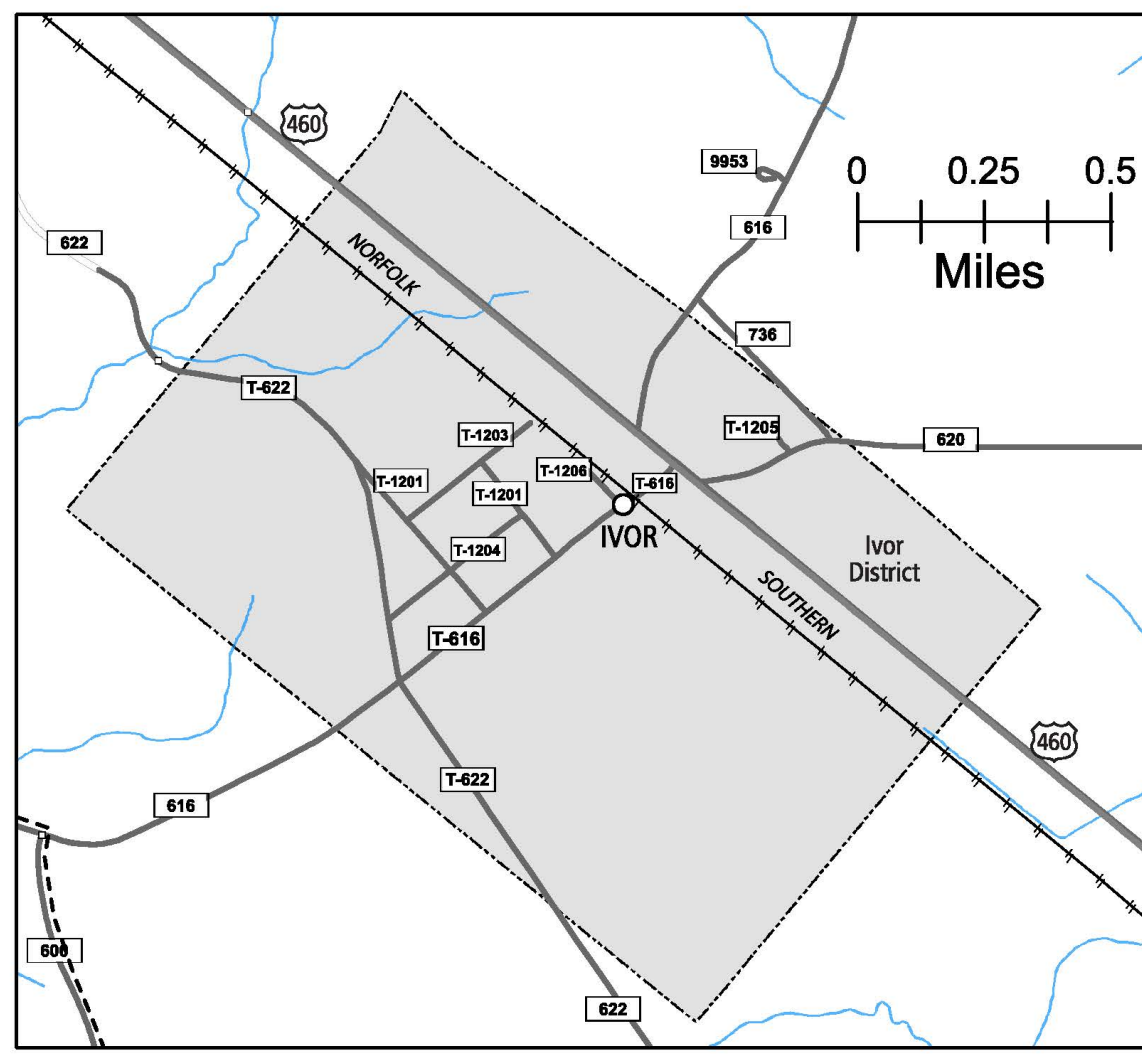
1 SEBRELL AREA



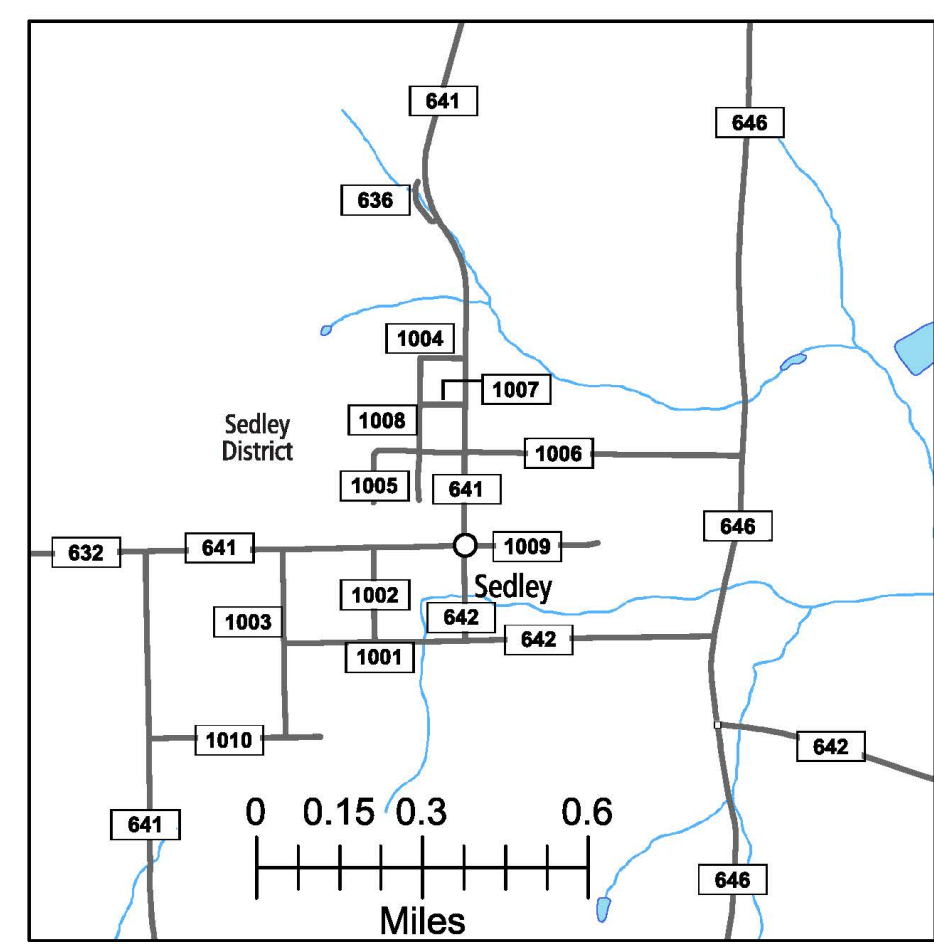
3 COURTLAND AREA



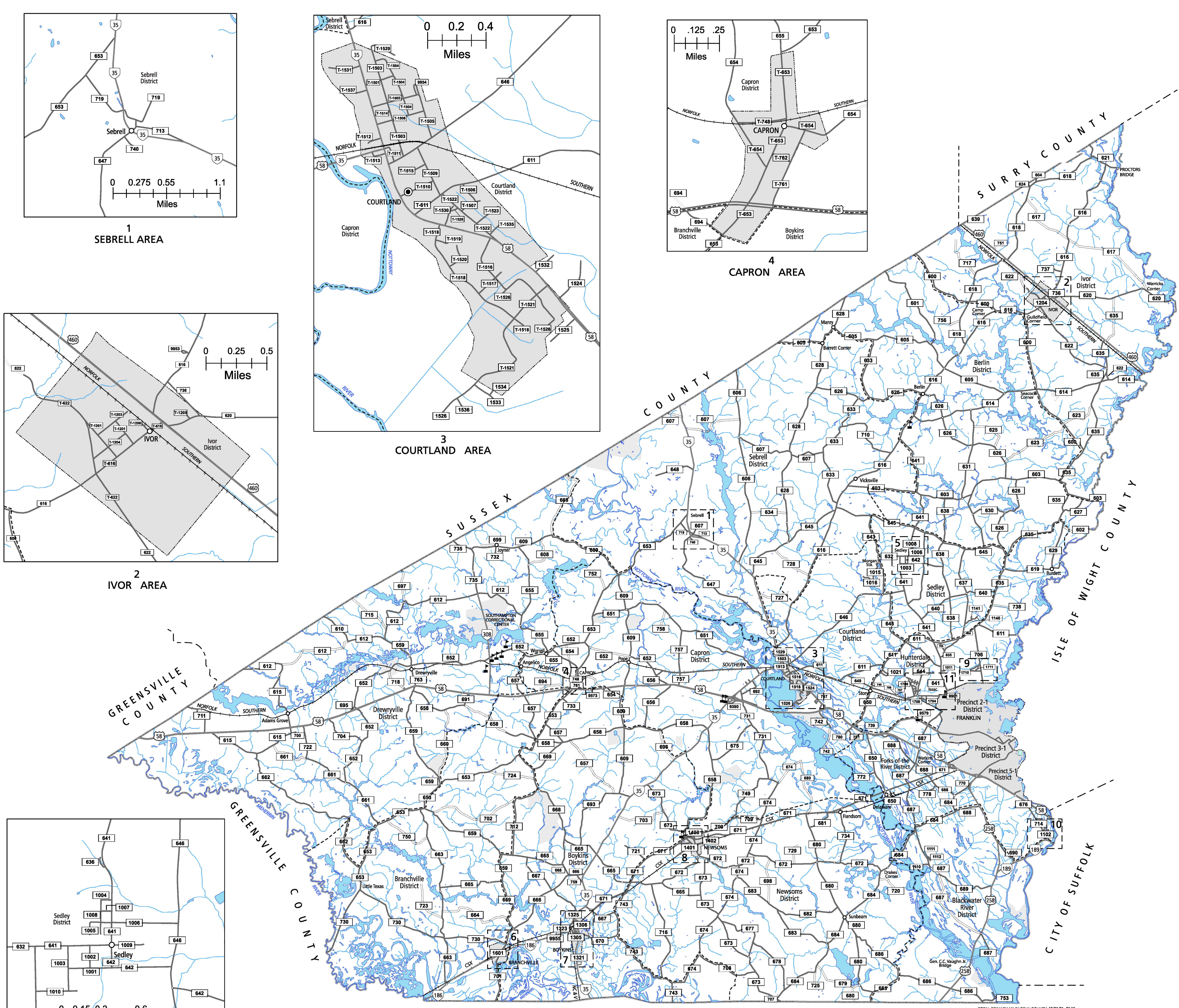
4 CAPRON AREA



2 IVOR AREA



5 SEDLEY AREA



TOTAL PRIMARY MILEAGE IN COUNTY 12/31/21: 95.15

SECONDARY MILEAGE TABULATION					TOTAL MILEAGE						
TYPE	7/1/1934	7/1/1941	7/1/1948	7/1/1955	TYPE	12/31/1950	12/31/1960	12/31/1970	12/31/1980	12/31/2000	12/31/2021
BIT SUR. PAVED	3.80	31.76	121.85	264.90	HARD SURFACE	264.90	444.48	516.88	562.85	570.35	573.99
GRAVEL/SOIL ETC.	70.25	88.75	128.87	85.35	ALL WEATHER SURFACE	85.35	45.13	119.67	119.62	96.09	97.19
GRAVEL/A DRAINED	395.24	388.12	311.44	289.98	LIGHT SURFACE	289.98	162.34	29.76	0.00	0.00	0.00
UNIMPROVED	72.75	23.15	16.09	5.87	UNSURFACED	5.87	8.22	0.70	0.24	0.29	0.48
TOTAL MILEAGE	501.84	501.81	478.05	631.90	TOTAL MILEAGE	631.90	698.21	686.00	678.71	666.73	672.13