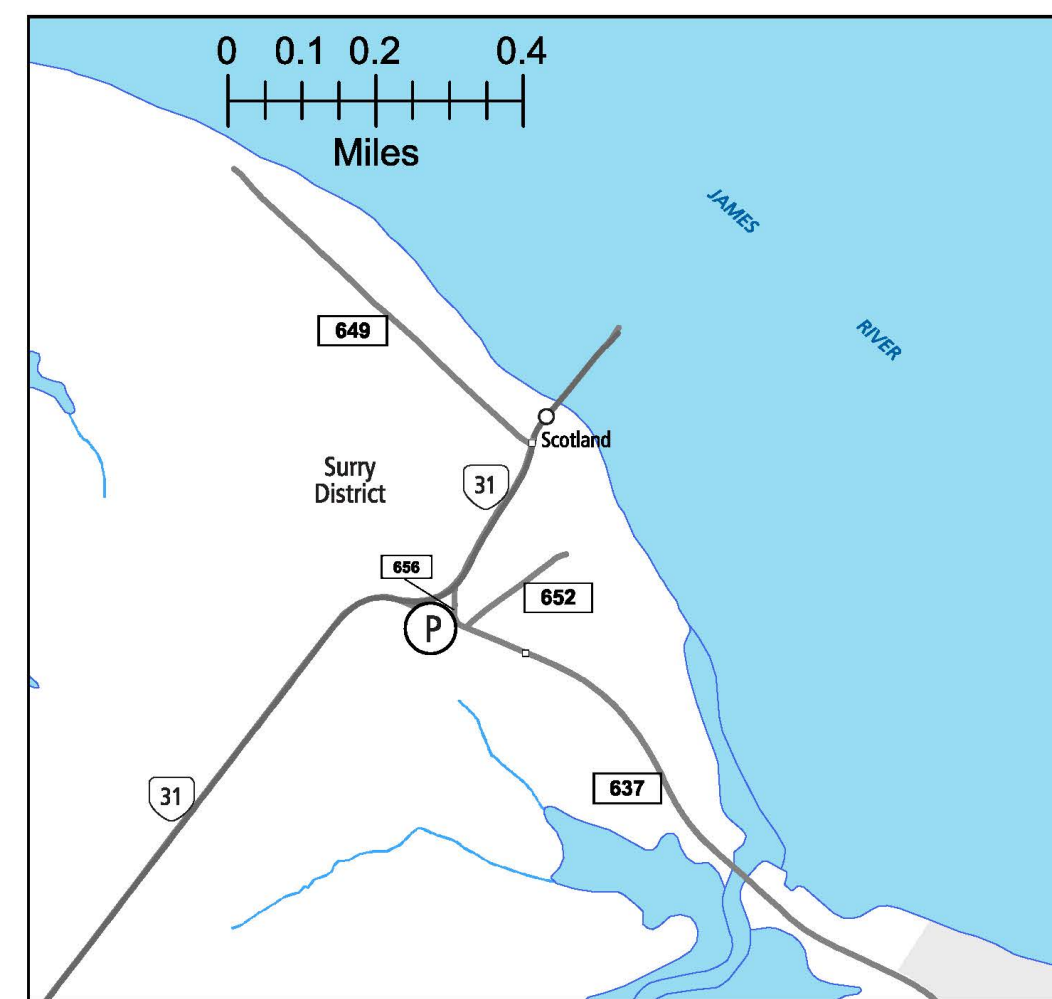
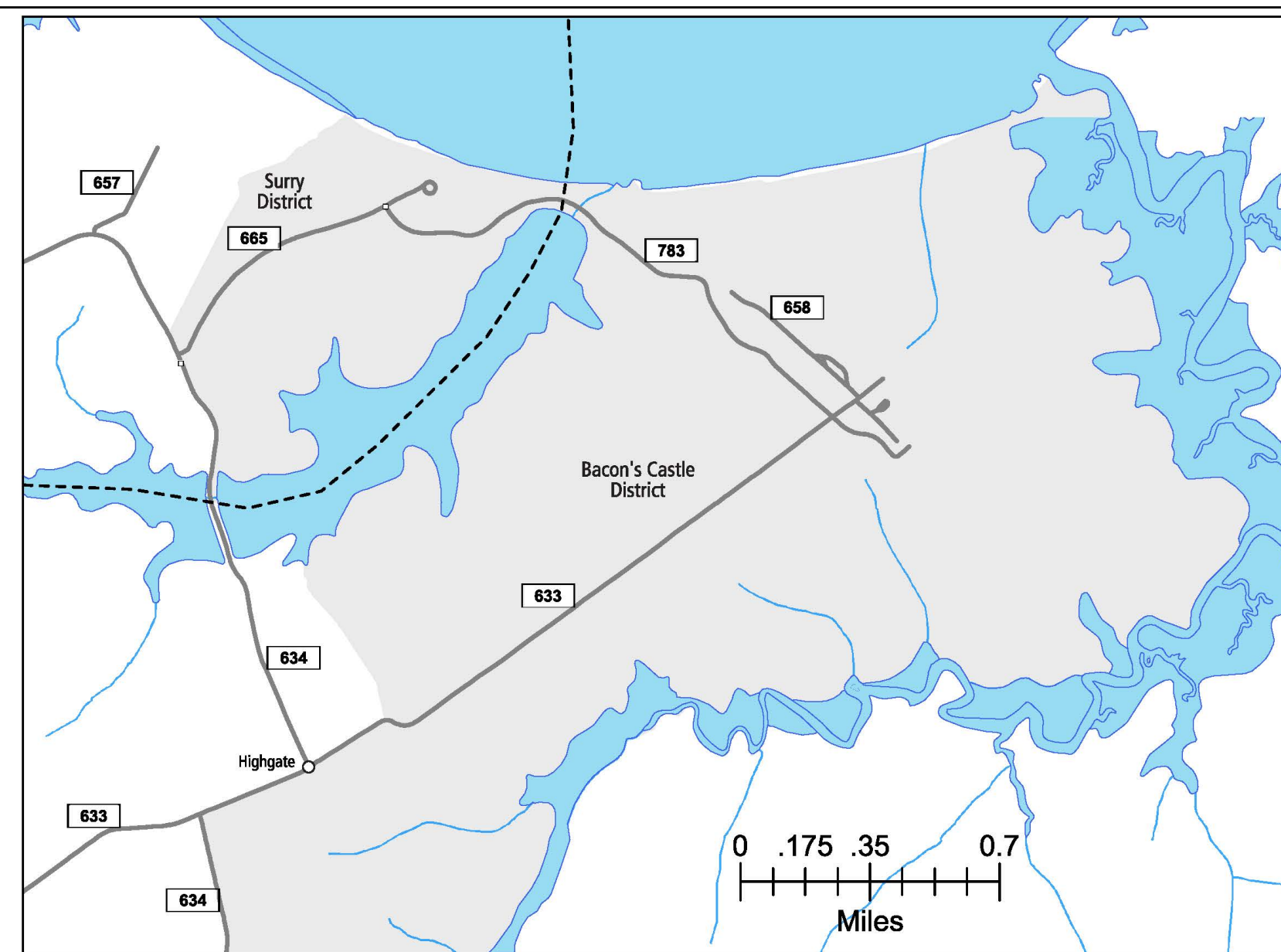


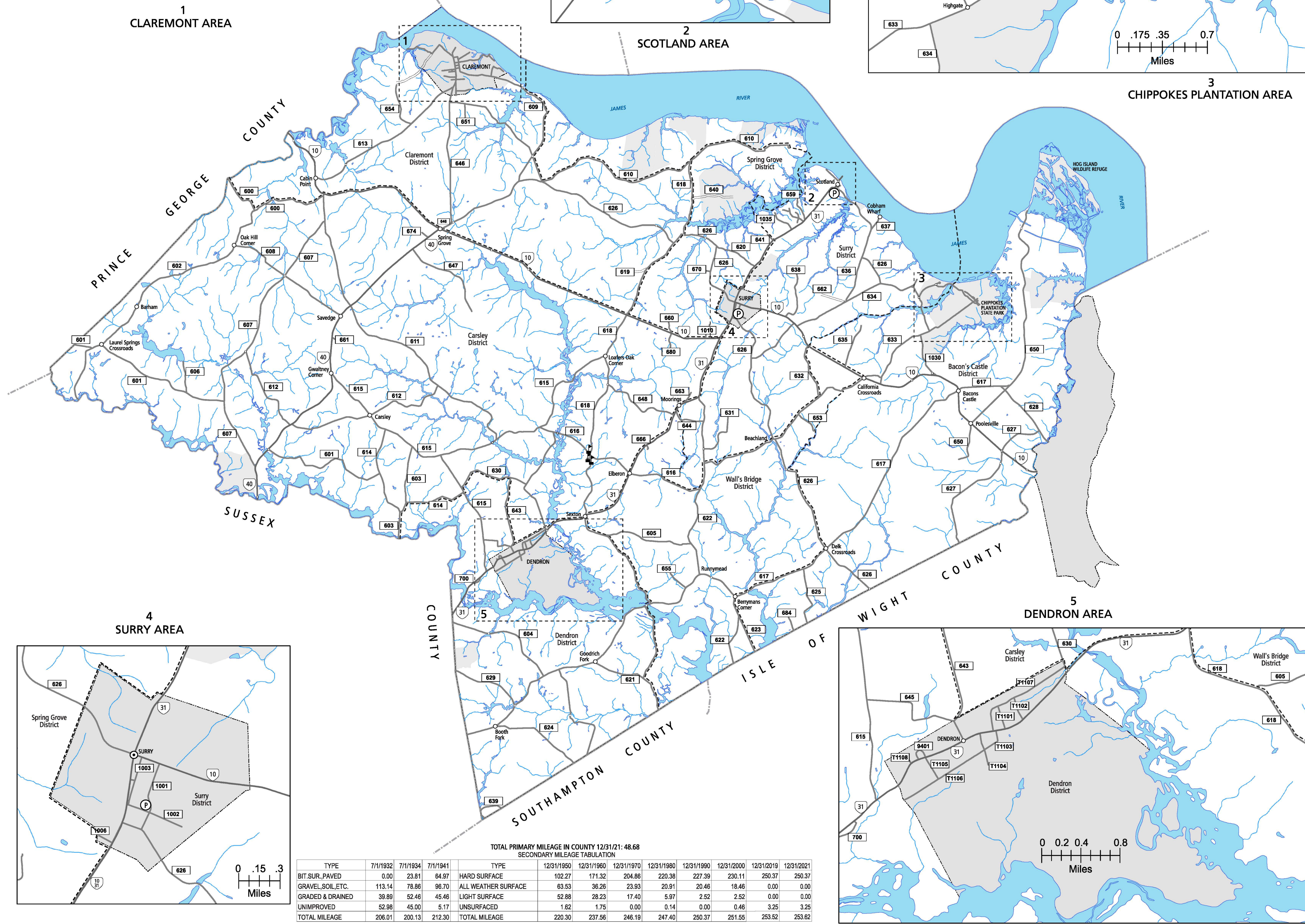
1 CLAREMONT AREA



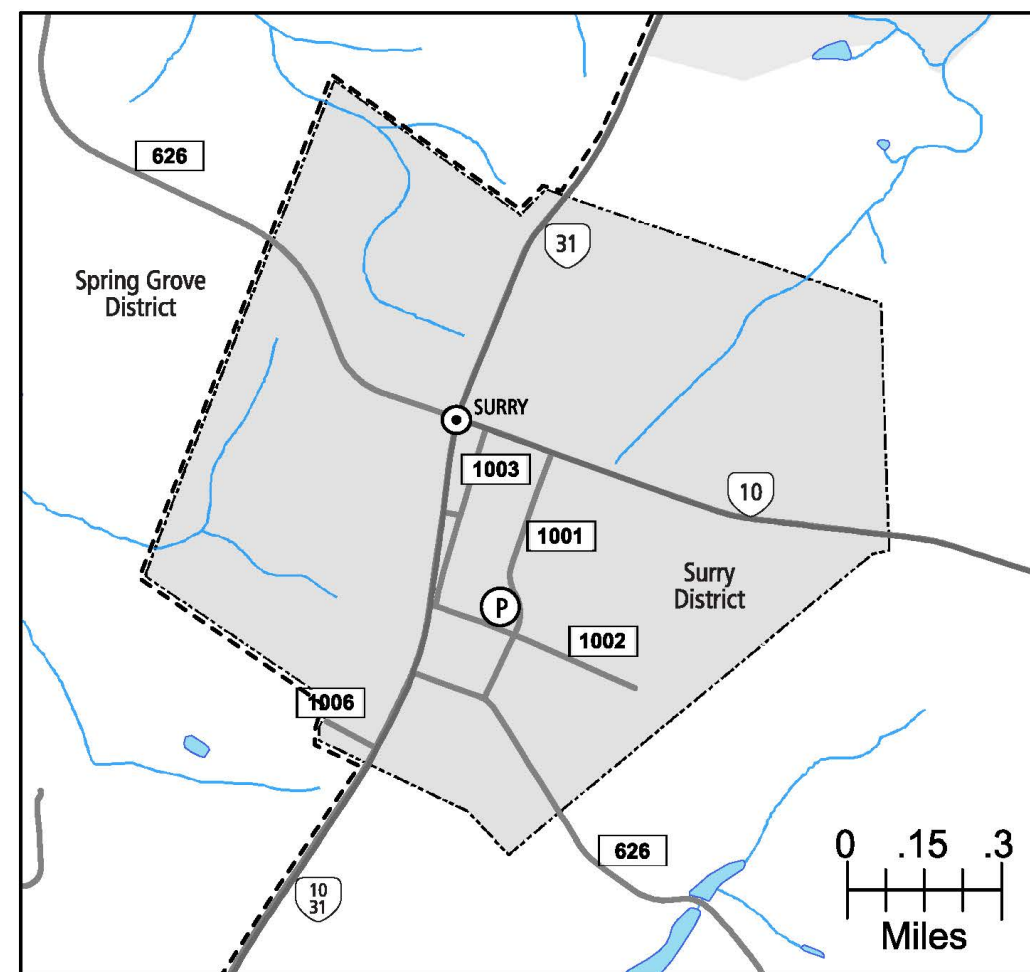
2 SCOTLAND AREA



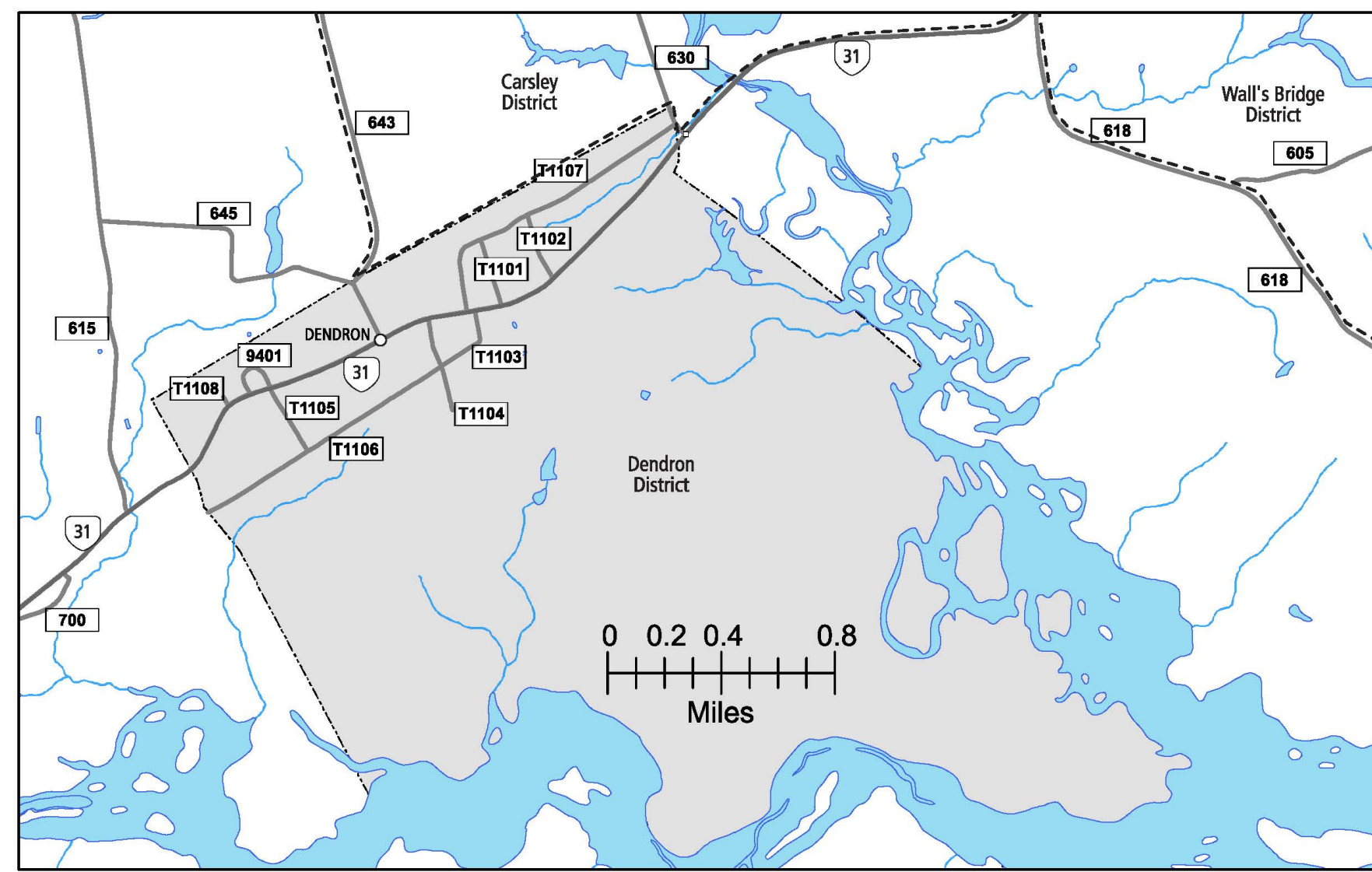
3 CHIPPOKES PLANTATION AREA



4 SURRY AREA



5 DENDRON AREA



TOTAL PRIMARY MILEAGE IN COUNTY 12/31/21: 48.68  
SECONDARY MILEAGE TABULATION

TYPE	7/1/1932	7/1/1934	7/1/1941	TYPE	12/31/1950	12/31/1960	12/31/1970	12/31/1980	12/31/1990	12/31/2000	12/31/2019	12/31/2021
BIT SUR.PAVED	0.00	23.81	64.97	HARD SURFACE	102.27	171.32	204.86	220.38	227.39	230.11	250.37	250.37
GRAVEL SOIL.ETC.	113.14	78.86	96.70	ALL WEATHER SURFACE	63.53	36.26	23.93	20.91	20.46	18.46	0.00	0.00
GRADED & DRAINED	39.89	52.46	45.46	LIGHT SURFACE	52.88	28.23	17.40	5.97	2.52	2.52	0.00	0.00
UNIMPROVED	52.98	45.00	5.17	UNSURFACED	1.62	1.75	0.00	0.14	0.00	0.46	3.25	3.25
TOTAL MILEAGE	206.01	200.13	212.30	TOTAL MILEAGE	220.30	237.56	246.19	247.40	250.37	251.55	253.52	253.62

SURRY COUNTY, VA

**COUNTY ROAD MAP**

**SURRY COUNTY**

<b>ROAD CLASSIFICATIONS</b>	<b>MISCELLANEOUS</b>
Frontage Road	Schools
Secondary Route	Seaports
State Route	Park_RideLots
U.S. Route	<b>AIRPORTS</b>
Urban Road	Commercial
LightSurface	General
DividedHwyInterstate	Military
AllWeatherSurface	<b>RAILROADS</b>
Unsurfaced	Metro
otherSurface	VARailroads
BikeRoutes	Park_N_Ride
AppalachianTrail	<b>BOUNDARIES</b>
Scenic Roads	MilitaryAreas
	MagisterialDistricts
	Incorp_Areas
	Natural_LandCover

Additional ROAD CLASSIFICATION (Post 2019)  
Hard-surface

0 1 2 4 6 8 Miles

The accuracy or completeness of this map is not guaranteed or warranted. Map depicts state-maintained highway network as of May 1, 2021. Copyright © 2021 by Commonwealth of Virginia Department of Transportation, All Rights Reserved

AN INVENTORY OF STATE MAINTAINED ROADS