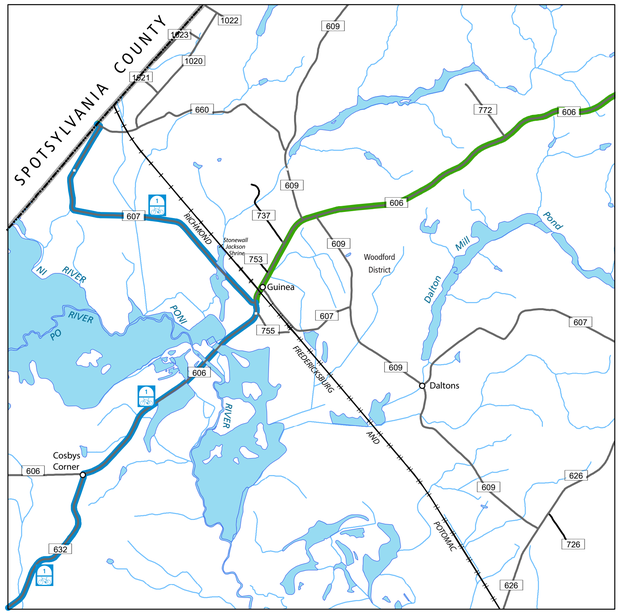


1
GUINEA AREA
(see notations on map cover for distance information)

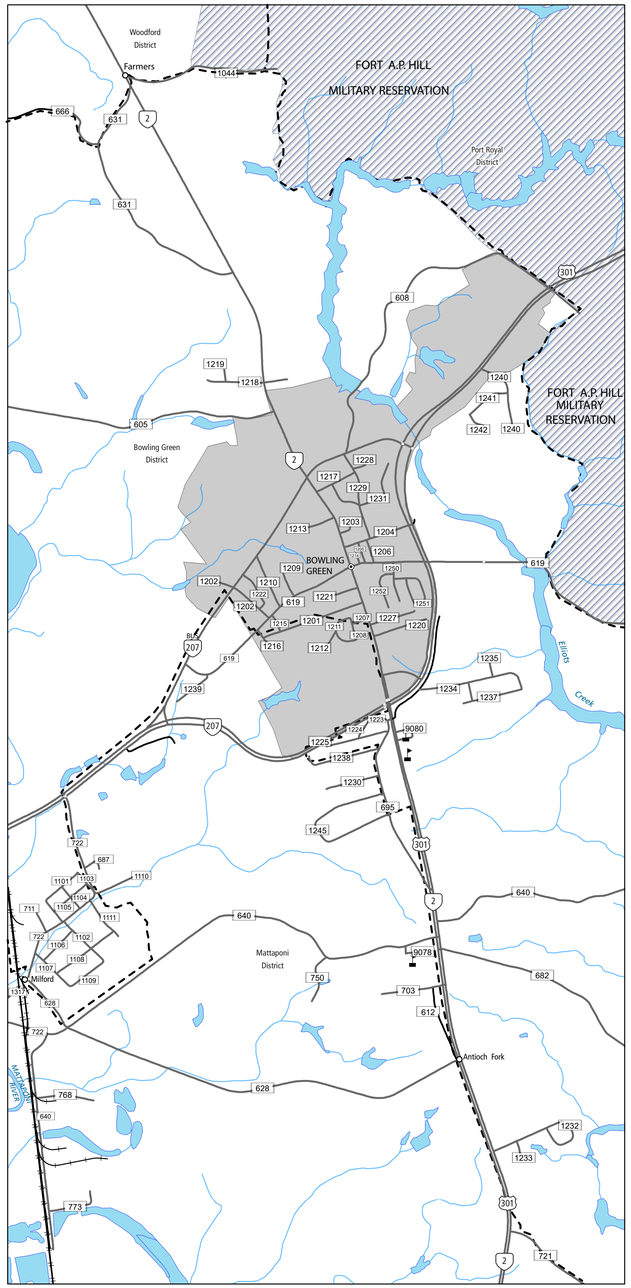


3
BOWLING GREEN AREA
(see notations on map cover for distance information)

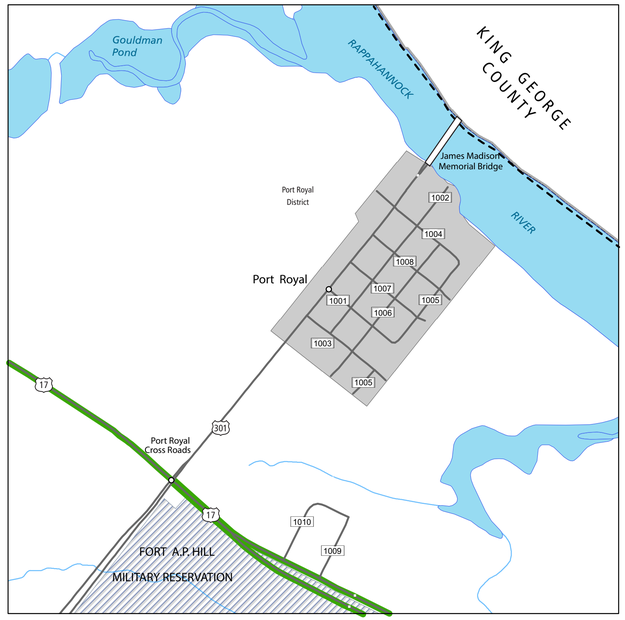


2
PORT ROYAL AREA
(see notations on map cover for distance information)

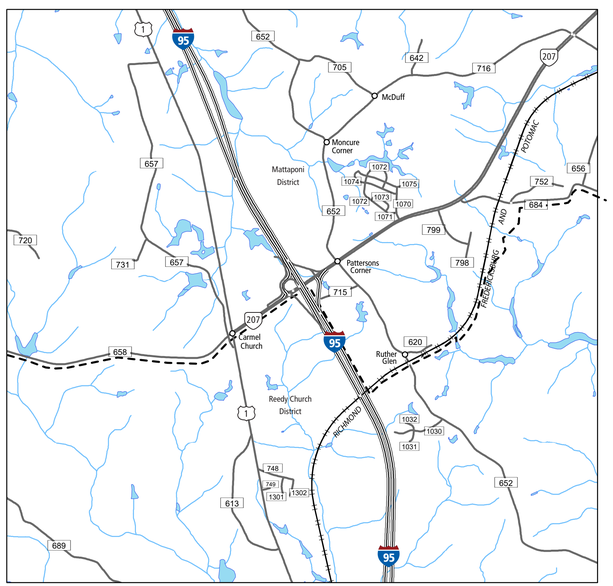


4
CARMEL CHURCH AREA
(see notations on map cover for distance information)

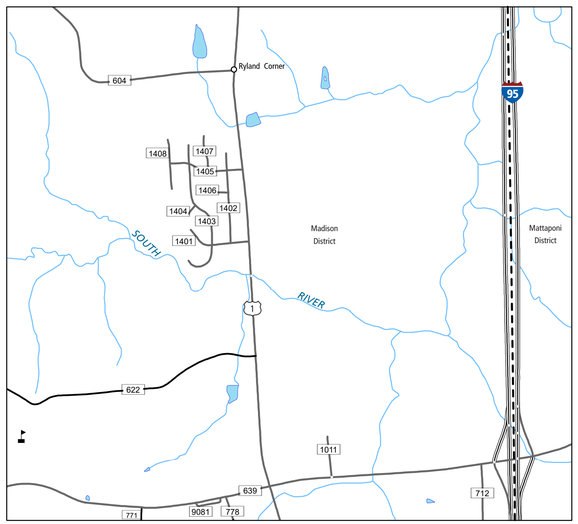


5
AREA NORTH OF LADYSMITH
(see notations on map cover for distance information)

# CAROLINE COUNTY, VA

VDOT
Virginia Department of Transportation

N
W E
S

## COUNTY ROAD MAP

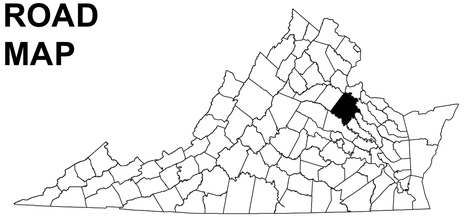

## CAROLINE COUNTY

**ROAD CLASSIFICATIONS**

- Frontage Road
- Secondary Route
- State Route
- U.S. Route
- Urban Road
- LightSurface
- DividedHwyInterstate
- AllWeatherSurface
- Unsurfaced
- otherSurface
- BikeRoutes
- AppalachianTrail
- Scenic Roads

**Additional ROAD CLASSIFICATION (Post 2019)**

Hard-surface

**MISCELLANEOUS**

- Schools
- Seaports
- Park_RideLots

**AIRPORTS**

- Commercial
- General
- Military

**RAILROADS**

- Metro
- VARailroads
- Park_N_Ride

**BOUNDARIES**

- MilitaryAreas
- MagisterialDistricts
- Incorp_Areas
- Natural_LandCover

FEET
0 880 1760 2640 3520
0 200 400 600 800 1000
METERS

The accuracy or completeness of this map is not guaranteed or warranted.
Map depicts state-maintained highway network as of May 1, 2021.
Copyright © 2021 by Commonwealth of Virginia
Department of Transportation, All Rights Reserved

*AN INVENTORY OF STATE MAINTAINED ROADS*

*SUPPLEMENT SHEET A*